



# Jamestown Community Updates

June 13, 2016



## **Tonight's Agenda**

- Town Website, Newsletters and Community Meetings
- LUHAC Update (Barb/Matt)
- Water System Update (Tim)
- Parks Update (Chad / Vic)
- Roads Update (Jen)
- Other Updates (Tara)



## Aging in Community

- Last meeting: Friday, June 3
  - Group met with a representative from Via to discuss possible programs for Jamestown residents
  - One option is friends and family program – mileage reimbursement for friend or family member who provides a qualifying, pre-authorized trip for the rider when Via is unable to
- Summer hiatus – regroup in the fall (targeting Oct 1 or 7 – first Saturday or Friday in Oct)
- Updates on the website: **ongoldenage**.forumotion.com



## James & Little James Creeks Design Meeting

- Boulder County and the Lefthand Watershed Oversight Group (LWOG) are:
  - Developing stream restoration designs for James and Little James Creeks.
  - Assessing the Emergency Watershed Protection work through town.
- Community meeting held June 1 – draft 30% designs
- Comment period ended June 10
- Final 30% designs completed end of June
- Funding from Boulder County and Natural Resources Conservation Service Emergency Watershed Protection Program
- Construction is planned to begin in concert with necessary road construction, currently expected to begin late fall- early winter of 2016 (may be phased due to task and season)
- <http://www.bouldercounty.org/flood/creekrestoration/pages/jamescreekrestorationproject.aspx>





## Drainage & Stormwater Management Master Plan

- Community Development Block Grant – Disaster Recovery Round 3
- \$100,000 grant for:
  - Drainage study to find solutions to drainage issues
  - Identification of stormwater management opportunities
  - 30% design for solutions
- Expect “go ahead” from State in June/July
  - Scoping and request for proposals
  - Project start - mid summer



# Infrastructure Project Updates

## Andersen Hill Road & Bridge

- Officially opened on May 25, 2016!

## DOLA Water System Upgrades

- Distribution system upgrades are complete with work in progress at the Plant

## Rose M Water Line Extension

- Project Complete

## Rose M Water Line Extension

- Project Complete

## Projects at the Water Tanks

- Scope Change due to project cost – valve replacement project being advertised
- Tank painting/rehab project will begin in June – November

## James Canyon

- Working with Boulder County Transportation to finalize scope and costs for approval by FEMA



# FEMA HMGP Project Updates

## Buyouts

- 6 properties were purchased by the Town through the HMGP Buyout Program

Abatement, demolition, grading, erosion control complete	8/5/16
--	--------

## Elevations

- 2 properties are included in the HMGP Elevation Program – 40 & 99 Main

Elevations Engineering contract scheduled to be awarded	6/13/16
---	---------

## Lower Main Street Bridge – Phase 1 Engineering/Design

- The selected engineers will provide option(s) to the Town based on FEMA edibility requirements, codes and standards, and the latest hydrology analysis
- The selected option will be designed to 100%
- FEMA will review the design for Benefit Cost Analysis and environmental impact to determine if additional funding will be provided for the construction
- Design is scheduled to be complete by the end of the year

Project Kickoff Meeting	6/14/16
-------------------------	---------

## Rain Gauge Project – Not Started








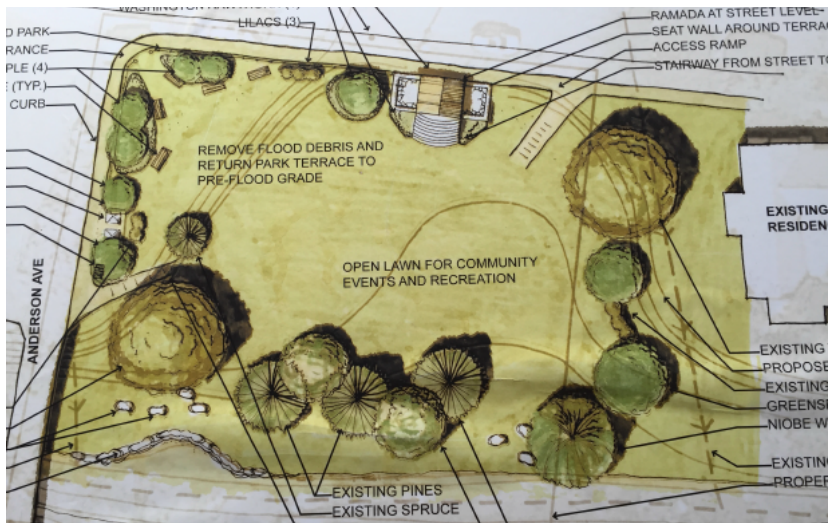


# Town Square Restoration – Phase 2 (GOCO)

## Phase 2

- Where we are headed....

**GOAL:** To reconstruct Andersen Hill and Bridge, the Town swapped land with the Church. The swap included some of Town Square property. Even with this, the Church gave more than they got. This adjustment resulted in moving the western border of the Town Square 25' to the east.





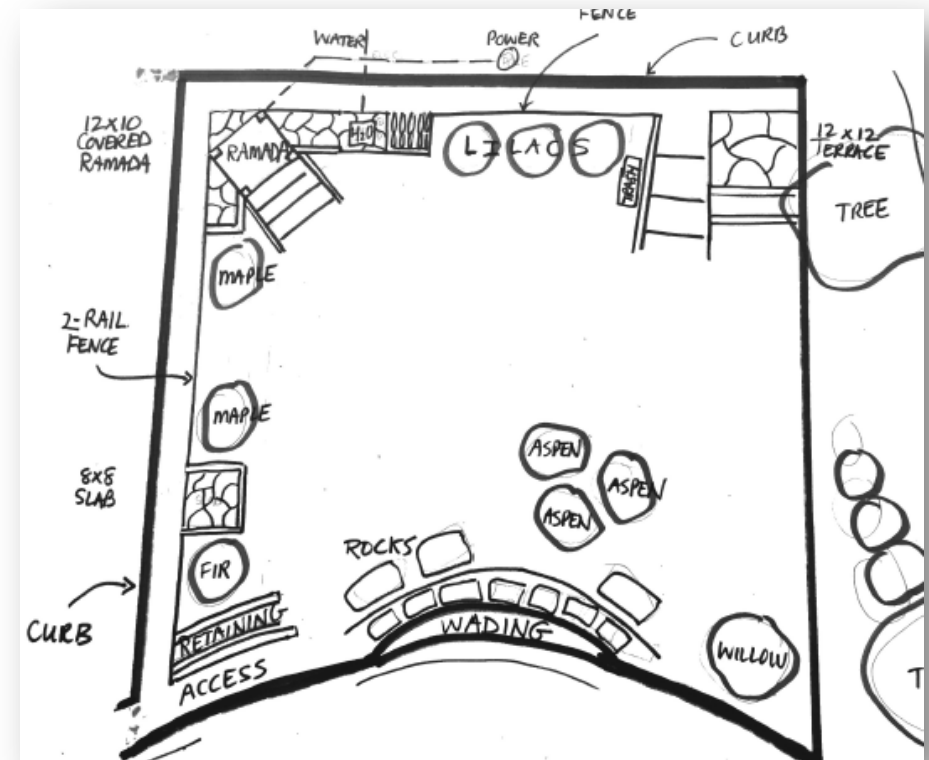
## Town Square Restoration – Phase 2

Changes with new size:

- a) smaller size & relocation of ramada to NW corner



- b) fewer trees
- c) steeper sides in order to have larger flat area
- d) added terrace
- e) Bike rack & fountain locations



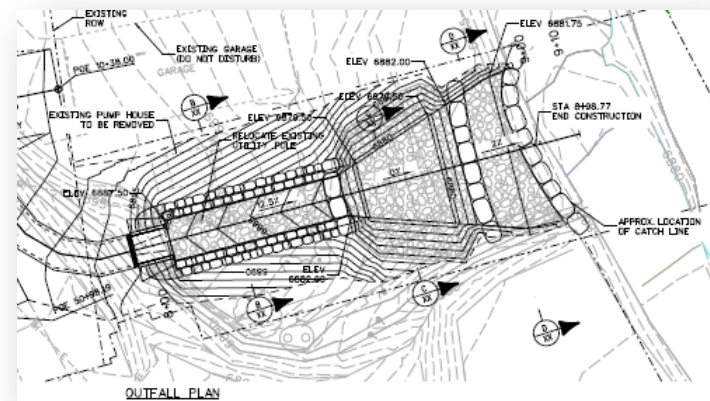
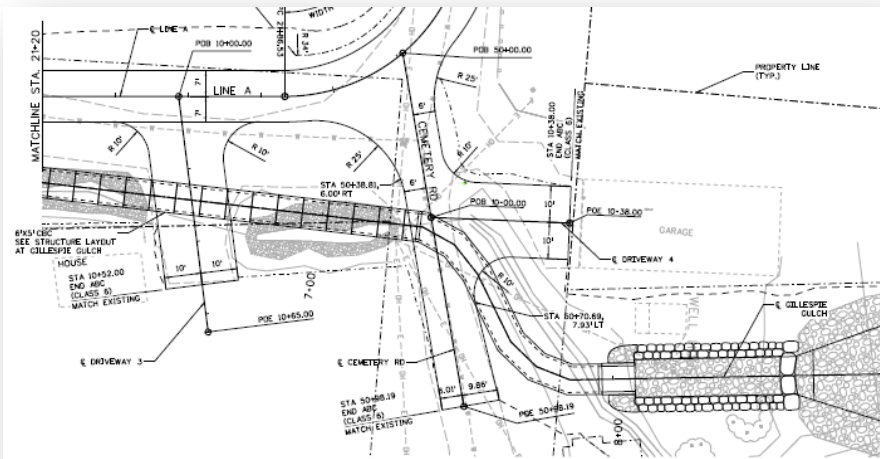


## Gillespie Gulch Construction Update

- Amec and the Town have worked closely with neighboring property owners, the State and FEMA to re-design the Gillespie Gulch culvert. Construction is expected to begin after the July 4th holiday.
- Edge Construction was awarded the contract.

Activities	Start	End
Notice of Intent to Award	3/16/2016	3/17/2016
Notice of Award	5/3/2016	5/3/2016
Notice to Proceed	6/30/2016	6/30/2016
Construction	7/5/2016	12/22/2016

**Delayed**





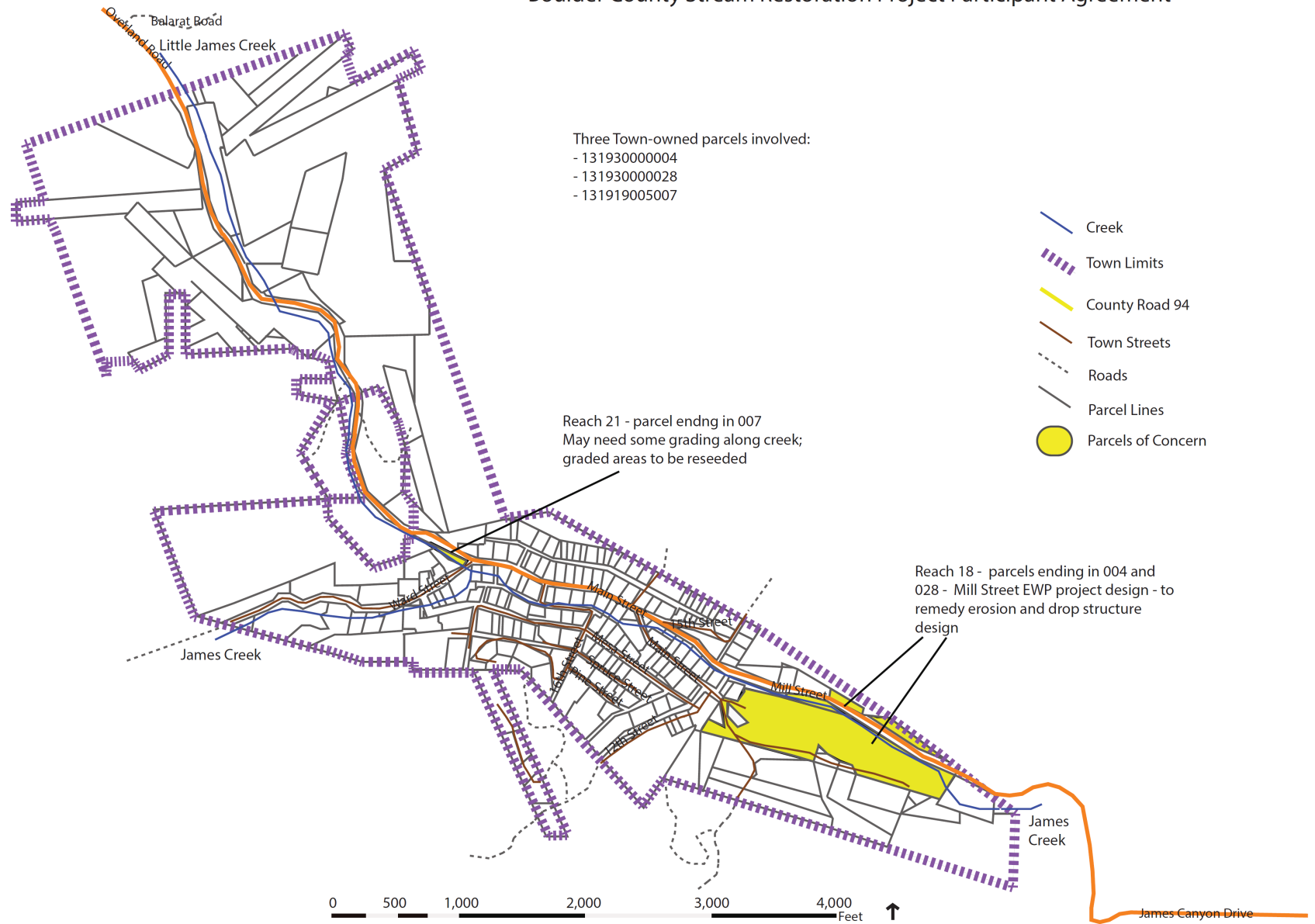


## Irrigation Ditch Reconstruction Update

- RG & Associates have begun the engineering and design work to reconstruct the head gate and first section of the irrigation ditch that was destroyed by the flood.

Activities	Start	End
30% Design Review	4/19/2016	4/19/2016
Design Review with Neighboring Property Owners	4/19/2016	5/2/2016
Final Design Review with BOT	7/5/2016	7/5/2016
Bid Advertisement for Construction	7/25/2016	8//12/16
Notice of Award	8/15/2016	8/15/2016

# Boulder County Stream Restoration Project Participant Agreement





## Xcel Energy LED Street Light Program

Choose Option A: Zero upfront costs to you

- Xcel Energy pays 100% of the costs to convert your cobra head fixtures to new, energy efficient LED fixtures.
- Customers participating in this option must convert at least 90% of the cobra head street lights in their municipality.
- Once the new LED street lights are operational, customers pay a monthly rate. For pricing, refer to Schedule SL, Option A LED Service Option Charge.
- Xcel Energy will meet with you to discuss the conversion schedule and specific areas that you want (or do not wish) to convert.
- An Xcel Energy team member will work directly with you to coordinate processes and timing of the conversion.
- Dedicated crews will convert the street lights according to the schedule.


Savings of approximately \$73 / year

## Business LED Lighting - O'Neil Road, Hudson, Wis.

Before




After




## Residential LED Lighting - 9th Street, Hudson, Wis.

Before



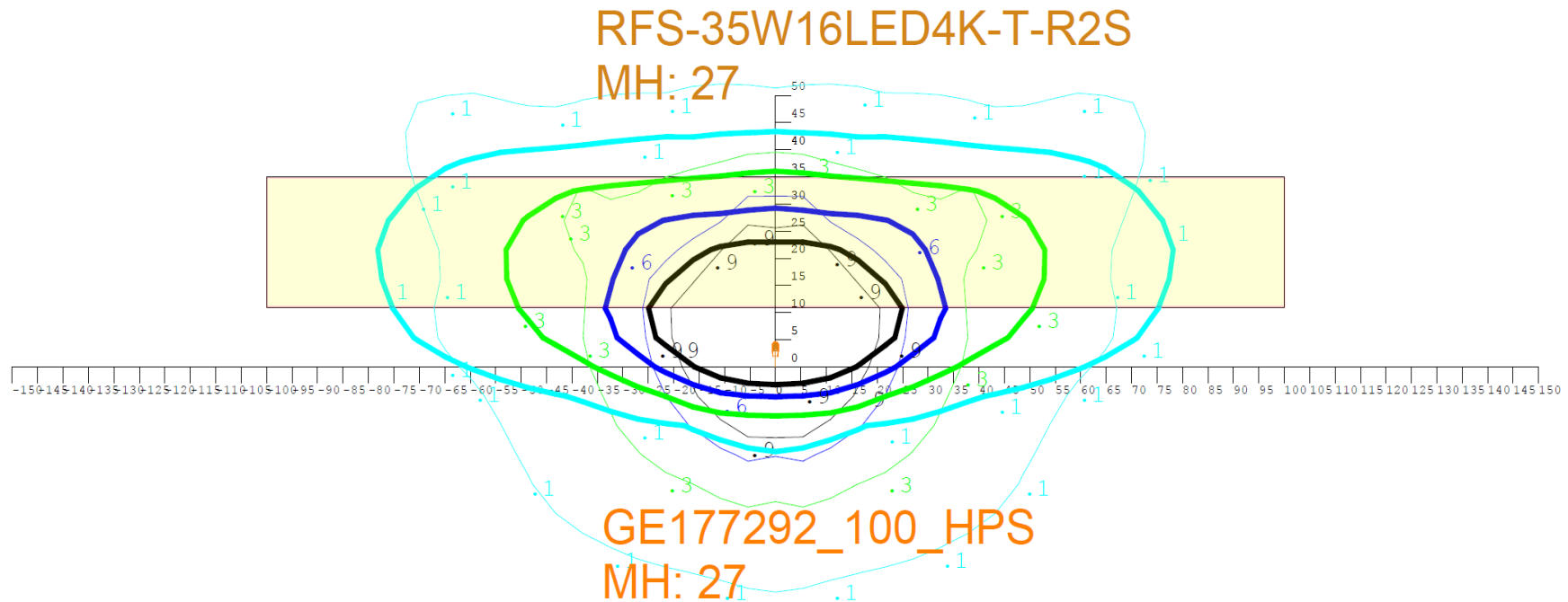
After

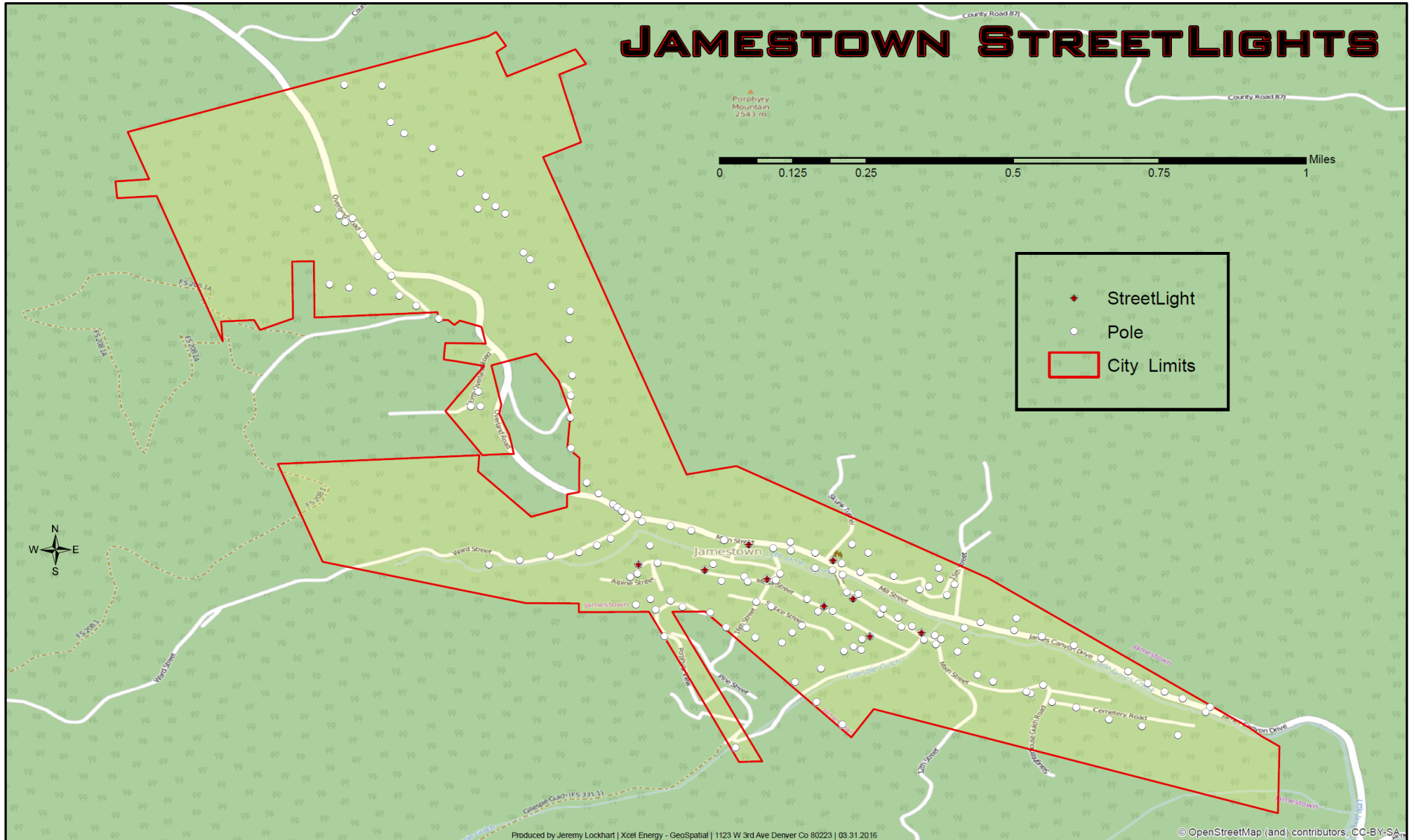


Copyright Nita Dusek Photography



- Rectangle is 24' Wide Road Set 11' (10' Shoulder and 1' Setback) from Fixture
- Thin Line is HPS GE 100W
- Thick Line is Philips 35W RFS with R2S Distribution
- Mounting Height is 27'







**Questions?**



## Other Community Updates

Discussion, Direction, Action: Flood Response, Recovery and Rebuilding

- Long-Term Recovery Plan Implementation Update (Jen)
- LUHAC Update (Barb/Matt)
- Water System Update (Tim)
- Parks Update (Chad/Vic)
- Roads Update (Jen)
- Other Updates (Tara)



**REGULAR TOWN BOARD MEETING**  
**Monday, May 2, 2016 at 7:00 pm**  
**Town Hall - 118 Main Street, Jamestown, CO 80455**  
**AGENDA**

**OPEN FORUM**

**Old Business**

Discussion, Direction, Action:

- Juggernaut (Community Survey, Written Proposal from Boulder Track Center)

**NEW BUSINESS**

Discussion, Direction, Action:

- Resolution 05-22, 2016 Approving a Jamestown Land Use and Housing Advisory Committee
- Appoint and Approve LUHAC Members (2016-2018 term)

- Xcel Energy Street Lighting Program Information (Millissa)
- Local Liquor Authority
  - Approval or denial of the Hotel and Restaurant License
- Town Square Design/Build Contract
  - Presentation by short-listed firms
  - Award of Contract
- 2016 Resolution 04-17 James.022 HMGP Engineering Services for lower Main Street James Creek Crossing Project Award 2016
  - Presentation by short-listed firms
  - Award of Contract
- Annual Spring Clean Up Day



## **REGULAR TOWN BOARD MEETING**

**Monday, May 2, 2016 at 7:00 pm**

**Town Hall - 118 Main Street, Jamestown, CO 80455**

### **AGENDA**

#### **COMMITTEE REPORTS**

1. Boulder County Recycling and Composting Authority
2. Local Recycling
3. Floodplain Administrator
4. Water System Operations
5. Water Committee
6. Jamestown Volunteer Fire & EMS
7. Streets & Bridges
8. Elysian Park
9. Town Square
10. Cemetery
11. Town Hall Maintenance
12. James Creek Watershed Initiative
13. Left Hand Watershed Oversight Group
14. Consortium of Cities

**ADJOURN**